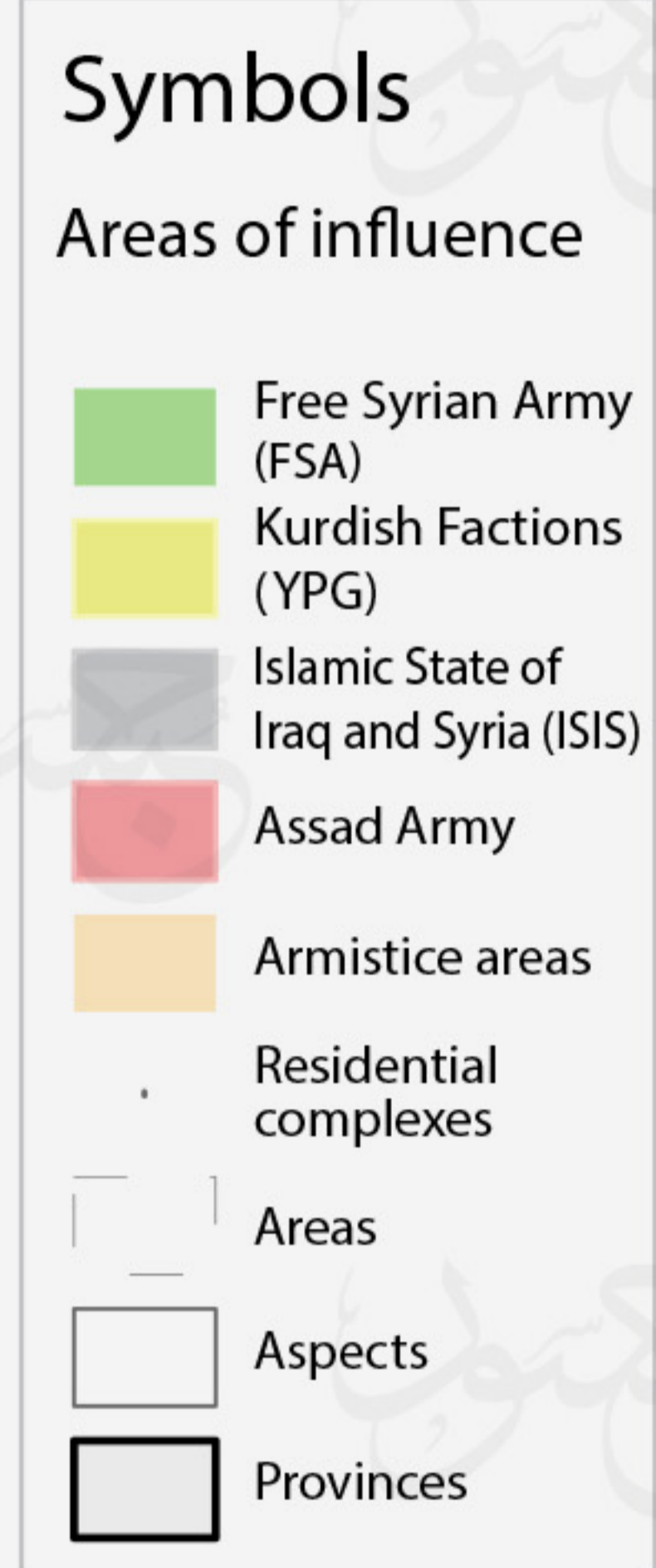
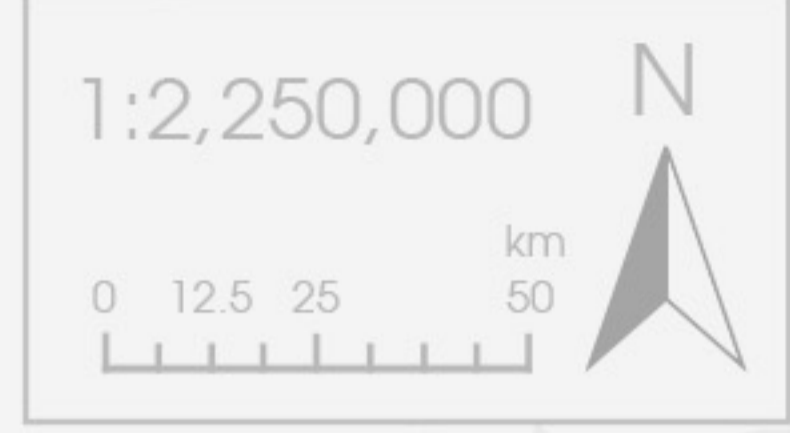
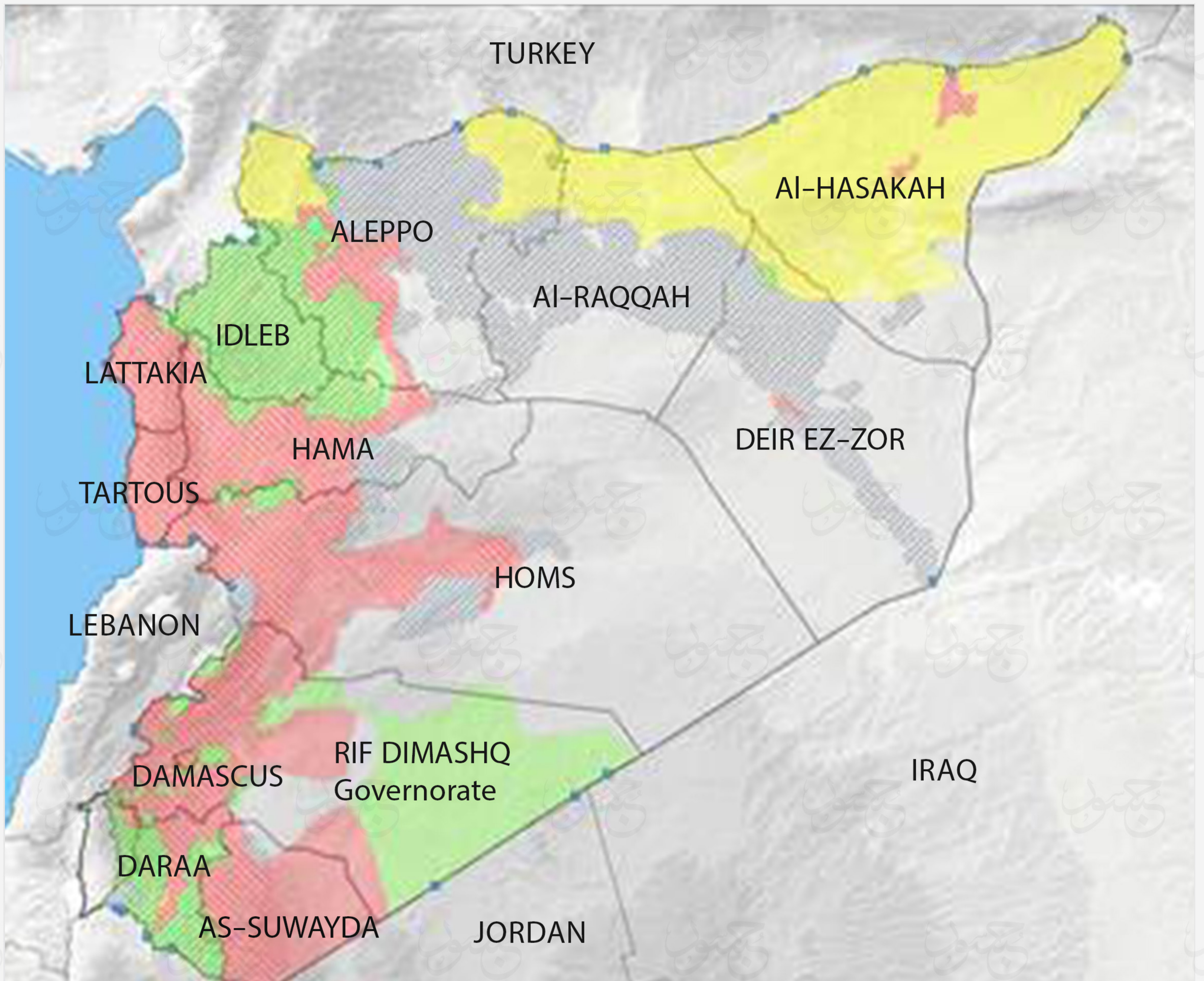


MAP OF MILITARY INFLUENCE

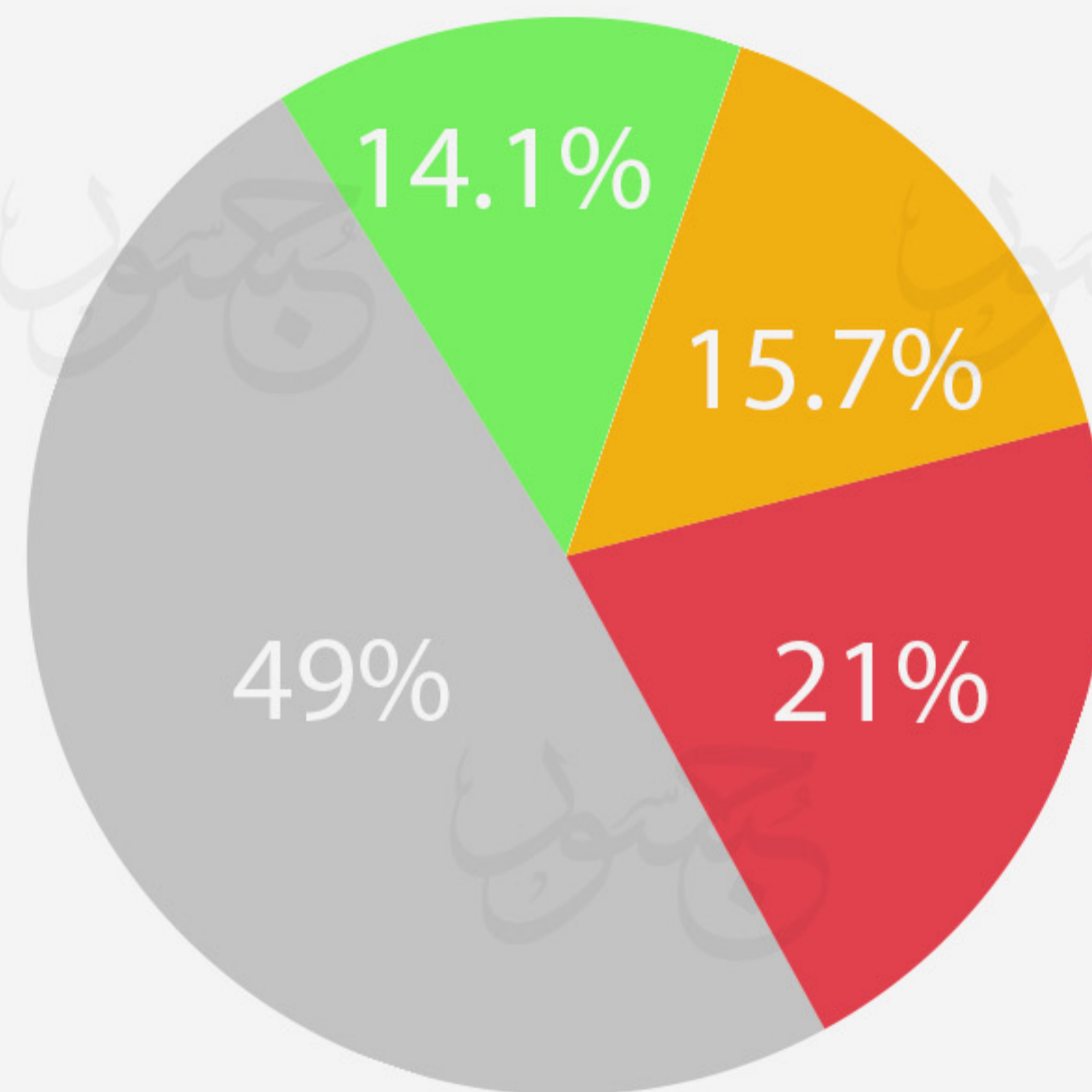
May 2016



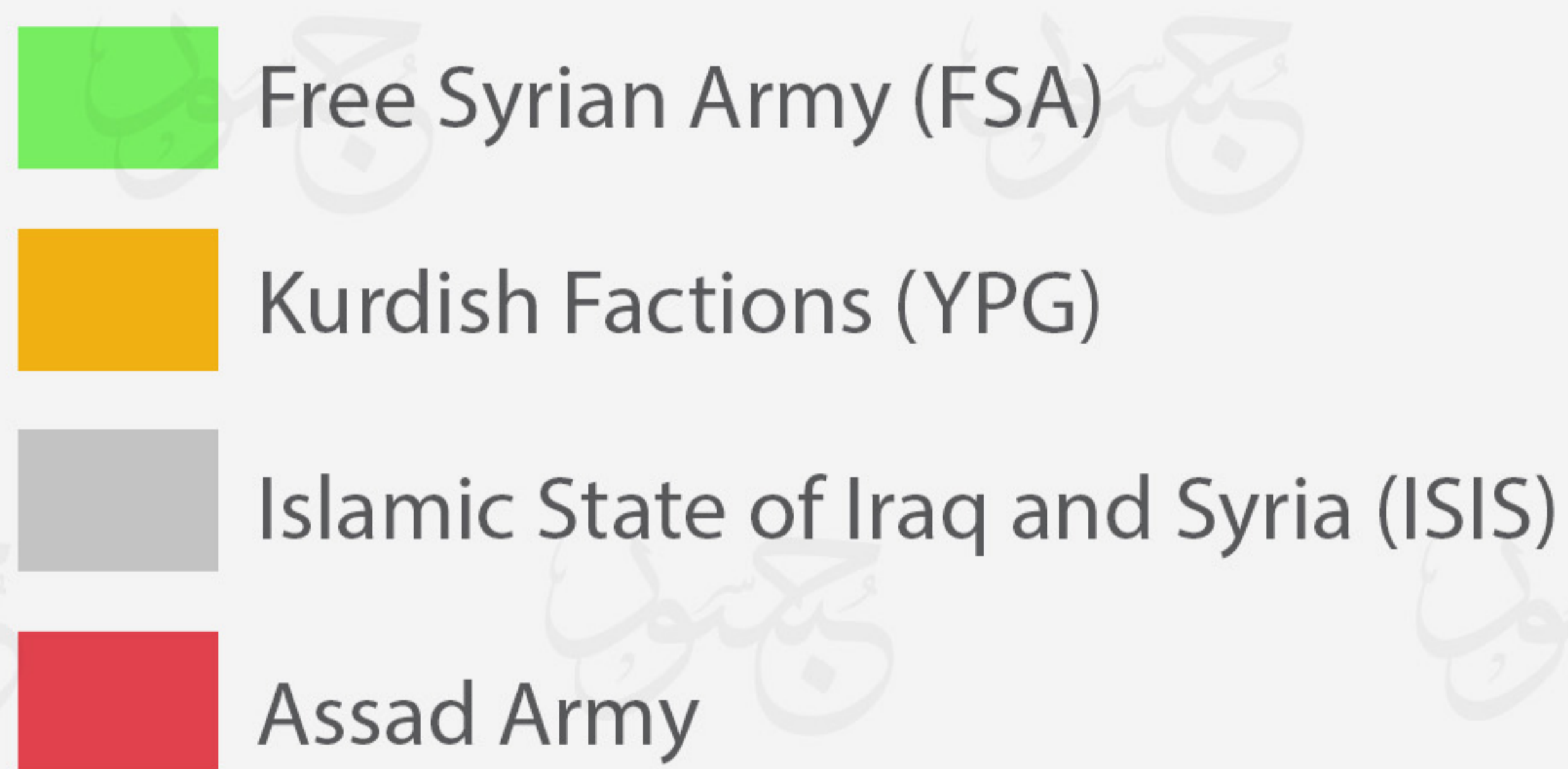
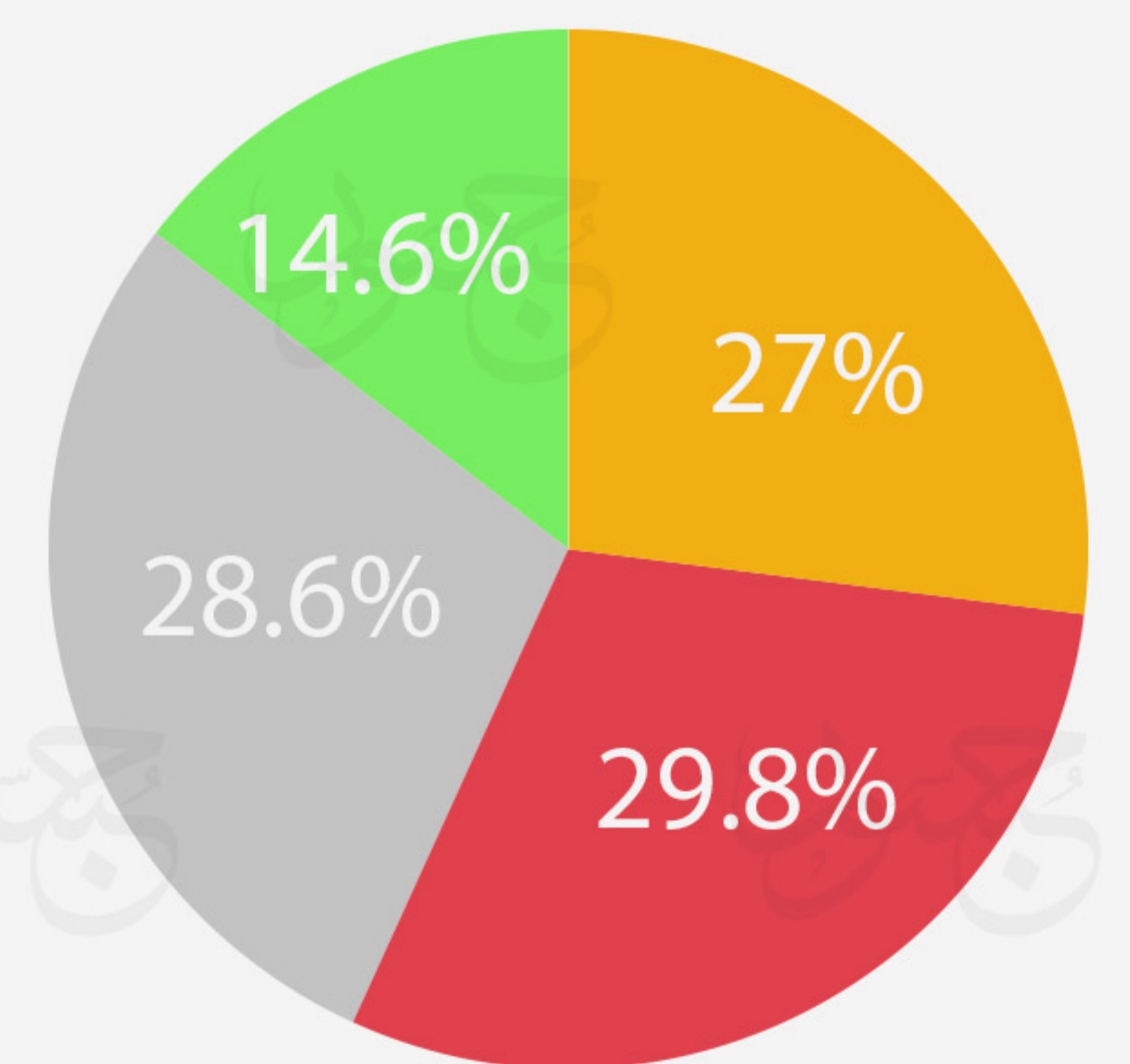
The information, boundaries and labels stated in this document doesn't necessarily express the opinion or thought of the institution, and doesn't mean in any case a recognition from its part. Even though high precision was taken care about during preparing this document, any remarks or suggestions are welcomed.



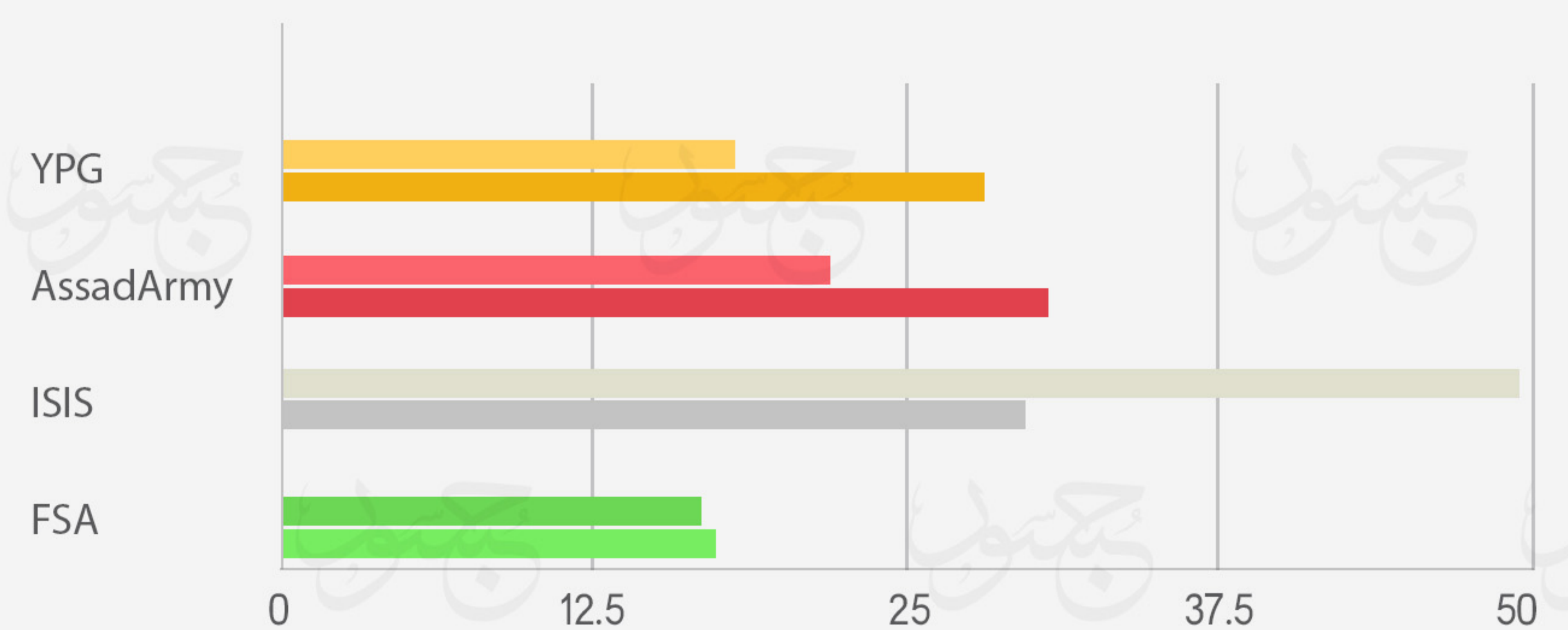
Influence rate over total area.



Influence rate over effective area.



Held by	Influence rate over total area.	Influence rate over effective area.
1 Kurdish Factions	% 15.7	% 27.0
2 Assad Army	% 21.0	% 29.8
3 Islamic State of Iraq and Syria	% 49.0	% 28.6
4 Free Syrian Army	% 14.1	% 14.6



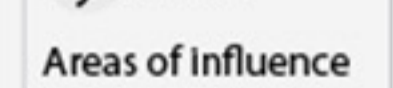
MAP OF MILITARY INFLUENCE

May 2016



جسور للدراسات
JUSOOR for STUDIES

1:2,250,000

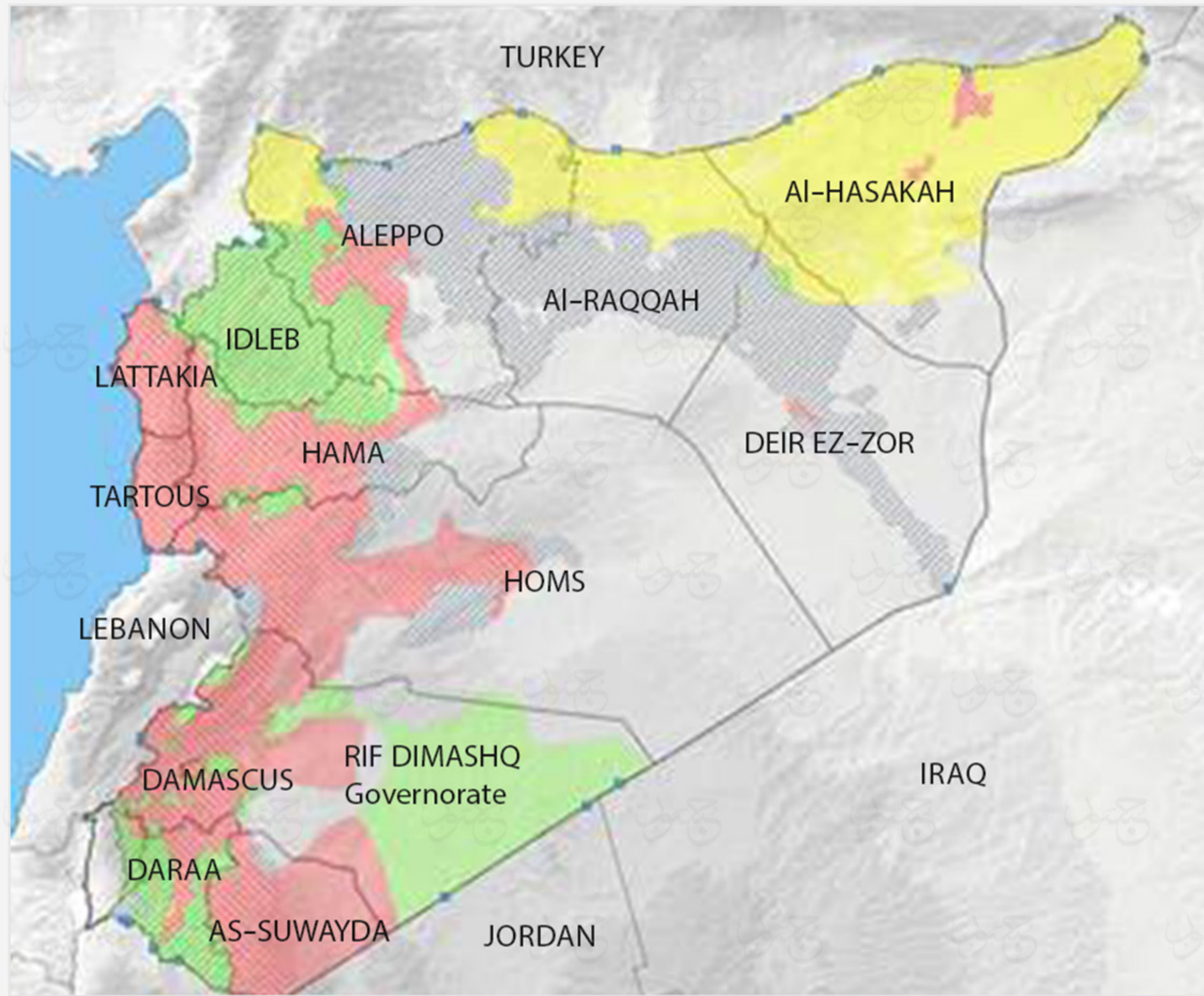


Symbols

Areas of Influence

- Free Syrian Army (FSA)
- Kurdish Factions (YPG)
- Islamic State of Iraq and Syria (ISIS)
- Assad Army
- Amistice areas
- Residential complexes
- Areas
- Aspects
- Provinces

The information, boundaries and labels stated in this document do not necessarily express the opinion or thought of the institution, and Jusoor for Studies in any case a recognition from its part. Even though high precision was taken care about during preparing this document, any remarks or suggestions are welcomed.



Provinces	Free Syrian Army (FSA)	Kurdish Factions (YPG)	Islamic State of Iraq and Syria (ISIS)	Assad Army	Assad Army
IDLEB	100%	0%	0%	0%	0%
AI-HASAKAH	0%	84%	13%	2%	0%
AI-RAQQAH	0%	25%	75%	0%	0%
AS-SUWAYDA	2%	0%	5%	93%	0%
QUNAITERA	79%	0%	1%	19%	0%
LATTAKIA	5%	0%	0%	95%	0%
ALEPPO	16%	24%	49%	12%	0%
HAMA	15%	0%	33%	52%	0%
HOMS	1%	0%	76%	23%	0%
DARAA	64%	0%	5%	30%	1%
DAMASCUS	7%	0%	1%	89%	3%
DEIR EZ-ZOR	0%	3%	96%	0%	0%
RIF DIMASHQ Governorate	47%	0%	18%	35%	0%
TARTOUS	0%	0%	0%	100%	0%

