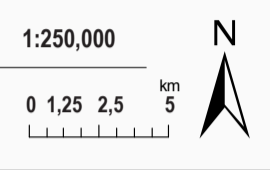
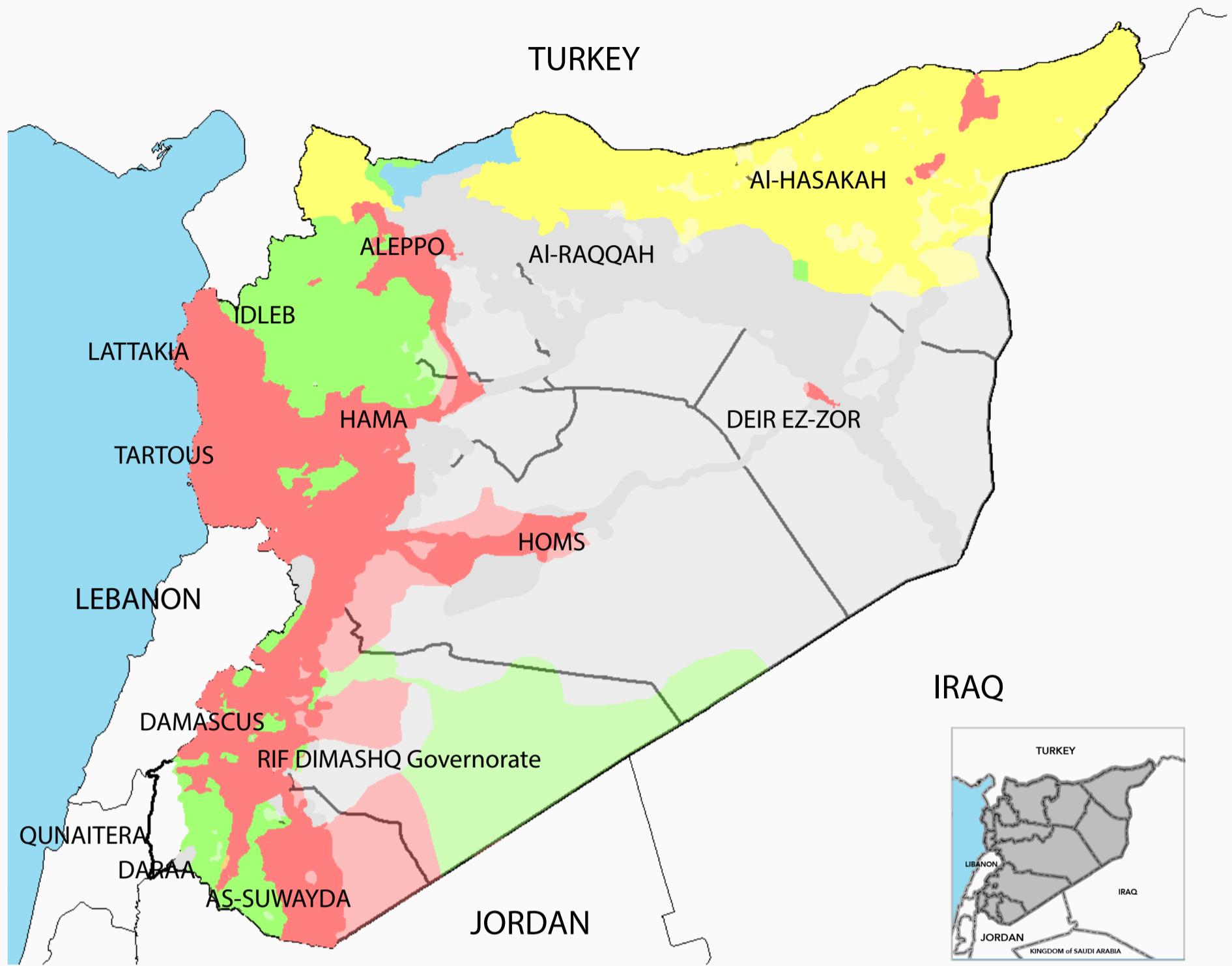


MAP OF MILITARY INFLUENCE

November 2016



Legend

Conflict Map

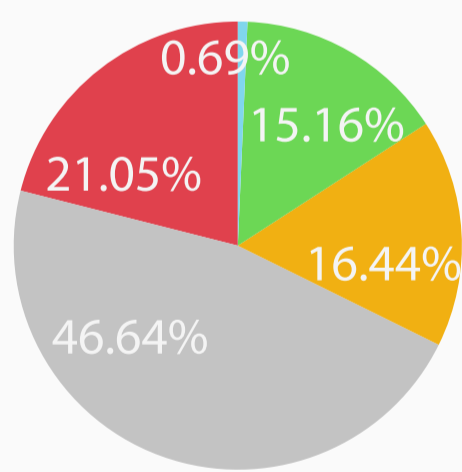
- OAG
- Kurds
- ISIS
- EUS
- ASS
- Truce

The information, boundaries and labels stated in this document doesn't necessarily express the opinion or thought of the institution, and doesn't mean in any case a recognition from its part. Even though high precision was taken care about during preparing this document, any remarks or suggestions are welcomed.

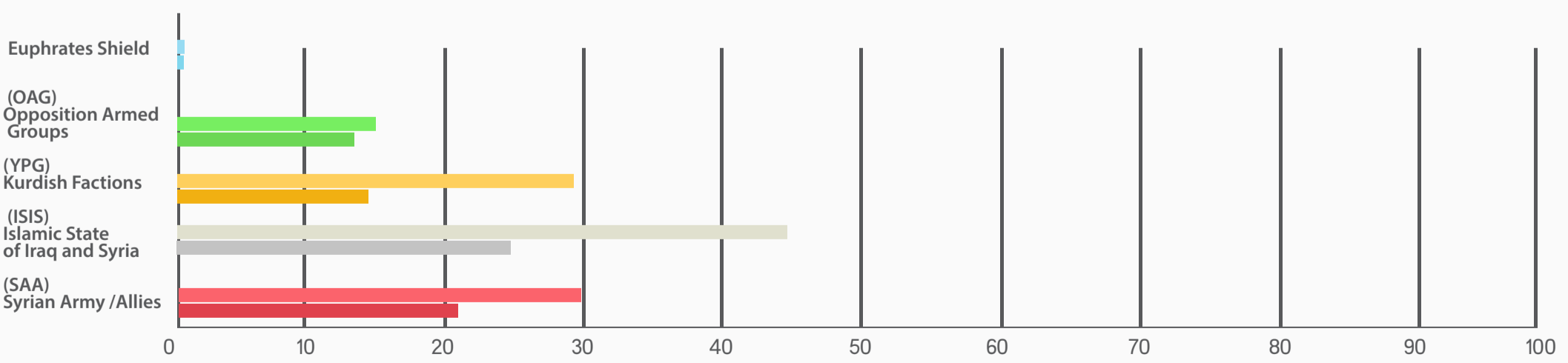
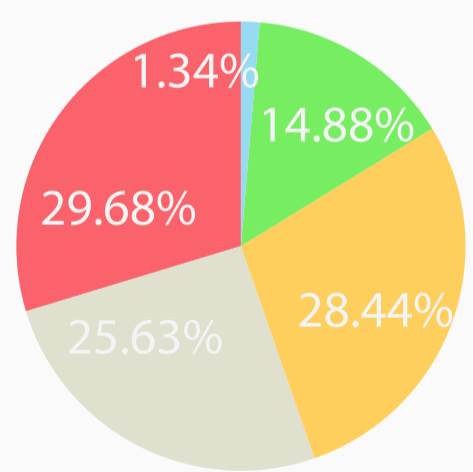


	Euphrates Shield	↑ 0.283 %
	Opposition Armed Groups (OAG)	↓ -0.054 %
	Kurdish Factions (YPG)	↑ 0.008 %
	Islamic State of Iraq and Syria (ISIS)	↓ -0.291 %
	Syrian Army /Allies (SAA)	↑ 0.054 %

Influence rate over total area



Influence rate over effective area.



NÜFUZ HARITASI

KASIM 2016



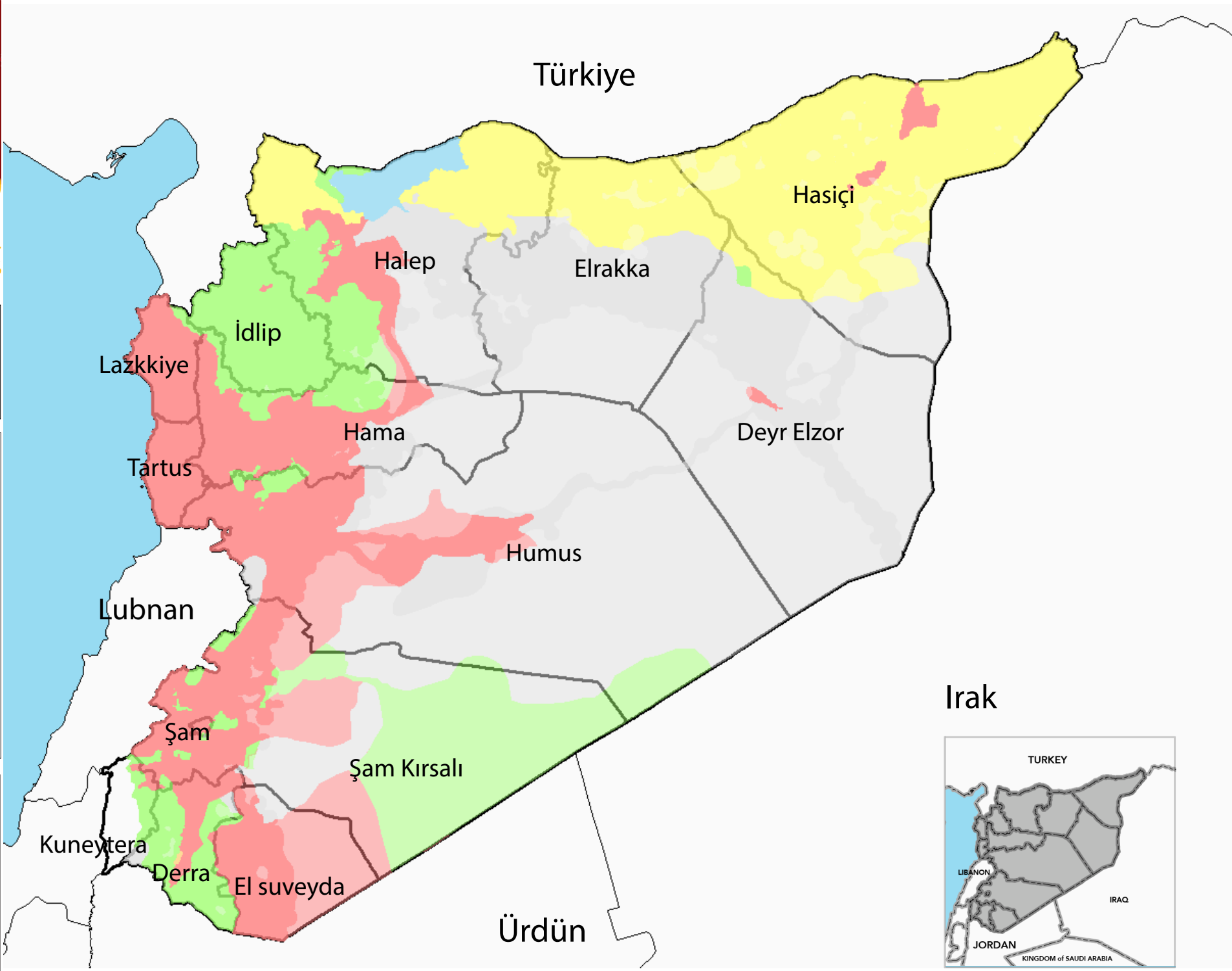
1:250,000
0 1,25 2,5 5 km

SEMBOLLER

Kontrol Alanları

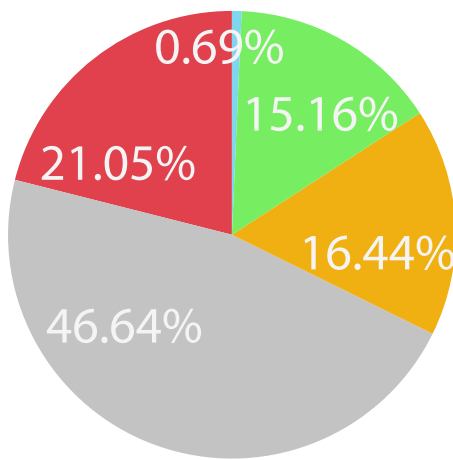
- ÖSO
- YPG
- Daeş
- FK
- E O
- Ateşkes bölgeleri

Bu dosyada bulunan bilgiler sınırlar ve isimler kurumun görüşünü ifade etmek zorundalığı yoktur ve her hangi bir şekilde kurumun tanınmasının anlamına gelemmez.
Bu dosya özenle hazırlanmıştır bununla birlikte bütün notlar hoş

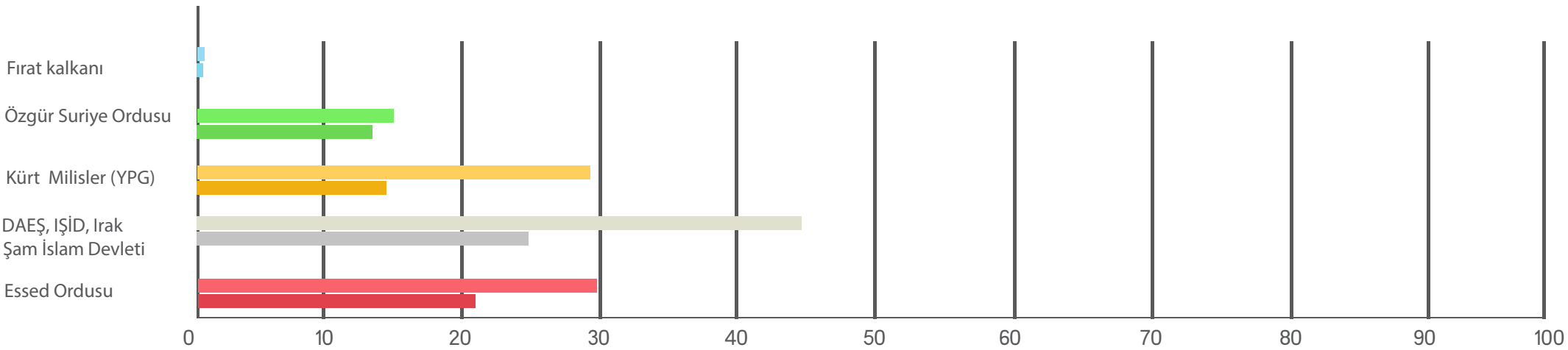
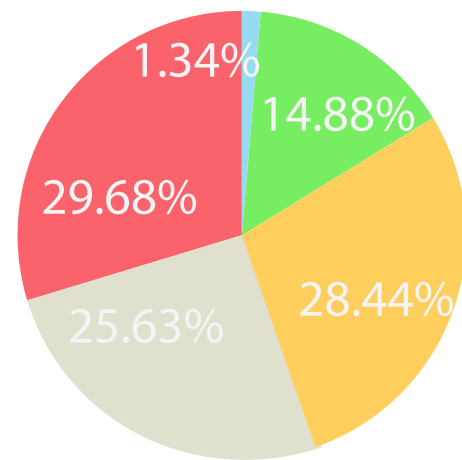


Fırat kalkanı	↑ 0.283 %
Özgür Suriye Ordusu	↓ -0.054 %
Kürt Milisler (YPG)	↑ 0.008 %
DAEŞ, IŞİD, Irak Şam İslam Devleti	↓ -0.291 %
Essed Ordusu	↑ 0.054 %

Toplam alan kontrol oranı

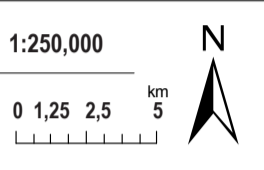
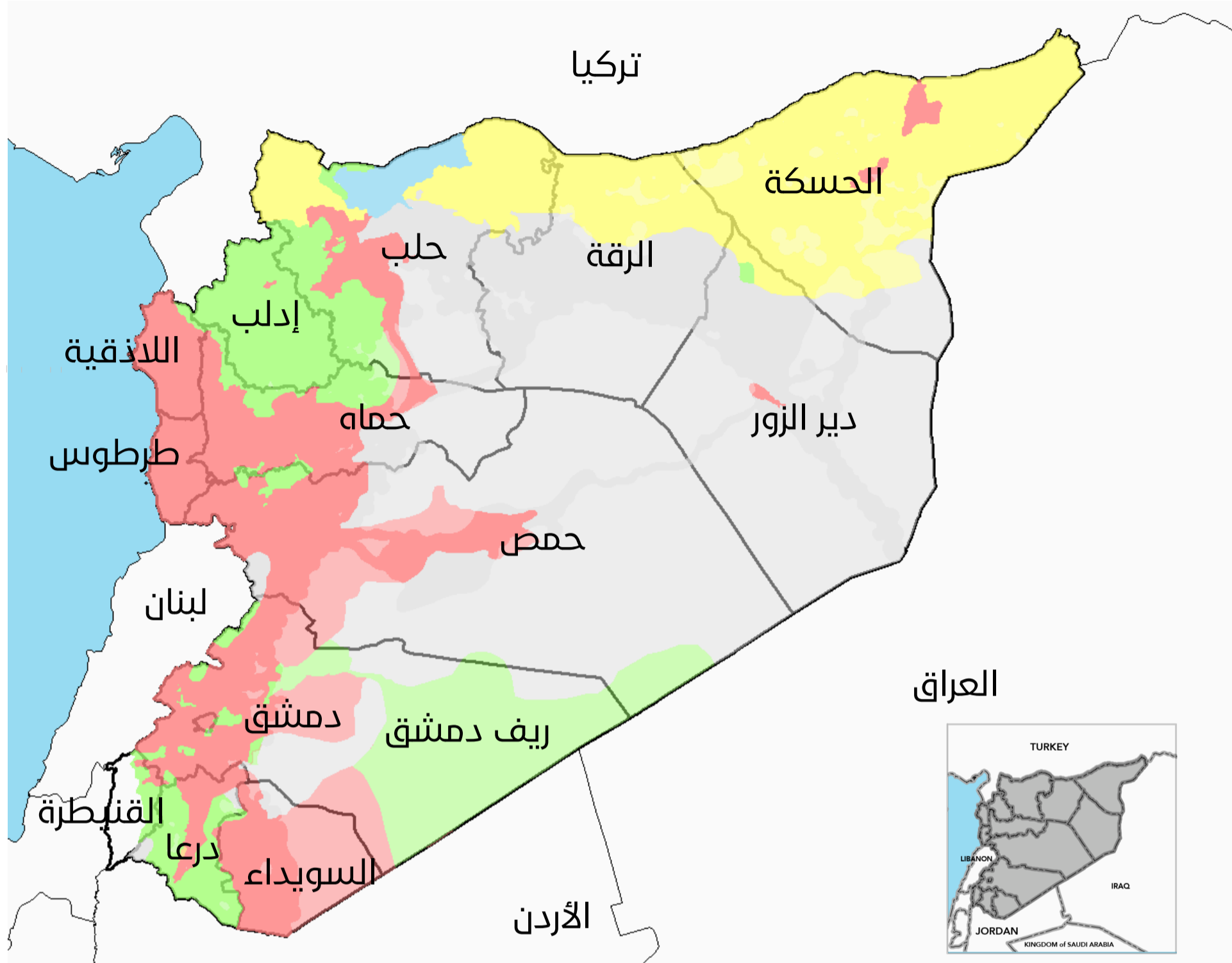


Etkin alan kontrol oranı



خارطة النفوذ العسكري

نوفمبر / تشرين الثاني 2016

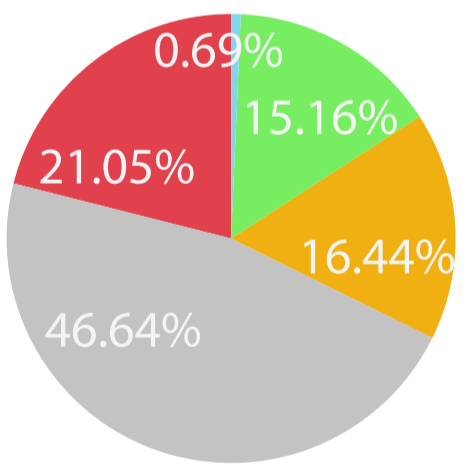


المعلومات والحدود والتسميات المذكورة في هذا المستند لا تعبر بالضرورة عن رأي أو فكر المؤسسة ولا تعني بأي شكل من الأشكال اعترافاً منها .
تم توخي الدقة في تحضير هذا المستند ومع هذا فإن أي ملاحظات ستكون موضع ترحيب

العراق

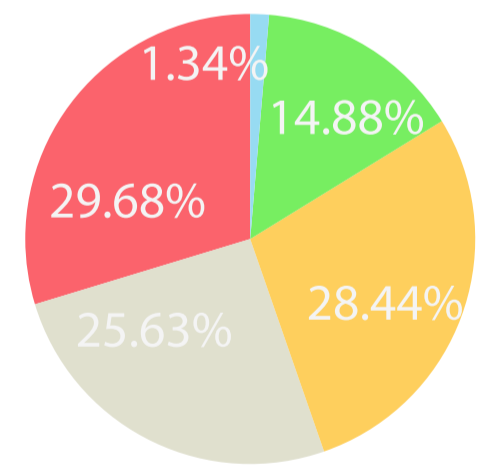


نسبة السيطرة على المساحة الكلية



- ↑ 0.283 %
- ↓ -0.054 %
- ↑ 0.008 %
- ↓ -0.291 %
- ↑ 0.054 %

نسبة السيطرة على المساحة الفعالة



- ↑ 0.55 %
- ↓ -0.10 %
- ↑ 0.02%
- ↓ -0.57 %
- ↑ 0.10 %

- درع الفرات
- فصائل المعارضة
- الفصائل الكردية
- تنظيم الدولة
- قوات الأسد

